

**GOVERNMENT OF MANIPUR
OFFICE OF THE DISTRICT ELECTION OFFICER/DC: BISHNUPUR DISTRICT**



NOTICE FOR PUBLICATION OF DRAFT LIST OF POLLING STATIONS FOR THE YEAR 2026

No.7/SIR/DEO-BPR/2026: In pursuance of the provisions of section 25 of the Representation of the People Act, 1951, I, **Pooja Elangbam**, District Election Officer, of Bishnupur District in the State Manipur hereby provide for **24-Nambol Assembly Constituency** with previous approval of the Election Commission, the polling stations specified in the appended list for the polling areas or group of voters noted against each.

Date: 8th June, 2026


**(Pooja Elangbam)
District Election Officer
Bishnupur District**

*District Election Officer/DC
Bishnupur*

**ANNEXURE – I
(CHAPTER -3, PARA 3.2)
LIST OF POLLING STATIONS**

For 24-Nambol Assembly Constituency comprised within the 1-Inner Manipur Parliamentary Constituency.

Sl. No. of polling station	Locality	Building in which it will be located	Area of the Polling Station	Whether there is a separate entrance and exit (if not give reason)	Polling Areas	Whether for all voters or men only or women only	Total Number of Voters assigned	Maximum distance that a voter will have to travel to reach the station	Remarks
(1)	(2)	(3)	(4)	(5)	(6)	(7)	(8)	(9)	(10)
24/1	Utlou (A)	Utlou Government High School	72.6	Yes	1. Utlou Mamang 2. Utlou Awang	All Voters	834	Within 2KM	
24/2	Utlou Mayai Leikai Mamang	Utlou Government Primary School (S/W)	29.7	Yes	1. Utlou Mayai Awang Leikai 2. Utlou Kangjeibung Mapal 3. Utlou Mamang Leikai	All Voters	764	Within 2KM	
24/3	Utlou (B)	Utlou Government Primary School (N/W)	52.0	Yes	1. Utlou Mayai Leikai	All Voters	815	Within 2KM	



Sl. No. of polling station	Locality	Building in which it will be located	Area of the Polling Station	Whether there is a separate entrance and exit (if not give reason)	Polling Areas	Whether for all voters or men only or women only	Total Number of Voters assigned	Maximum distance that a voter will have to travel to reach the station	Remarks
24/4	Utlou (C)	Utlou Government Junior High School	52.0	Yes	1. Utlou Makha Leikai 2. Utlou Lairam Leikai	All Voters	737	Within 2KM	
24/5	Kakyai Langpok (A)	Kakyai Langpok Government Upper Primary School (R/W)	26.0	Yes	1. Kakyai Mamang Leikai 2. Kakyai Makha Leikai	All Voters	820	Within 2KM	
24/6	Kakyai Langpok (B)	Kakyai Langpok Government Upper Primary School (L/W)	41.8	Yes	1. Kakyai Awang Leikai 2. Kakyai Mayai Leikai 3. Langpok Ningthou Leikai	All Voters	646	Within 2KM	
24/7	Kakyai Langpok (C)	Langpok Primary School	26.6	Yes	1. Langpok Makha Leikai 2. Langpok Maning Leikai 3. Langpok Mamang	All Voters	749	Within 2KM	Commission had approved the PS shifted to Langpok Primary School in the year 2025 Rationalisation of PS.
24/8	Thiyam	Thiyam Government Primary School (Mangrapokpi)	52.0	Yes	1. Thiyam Makha Leikai 2. Thiyam Mamang Leikai	All Voters	522	Within 2KM	
24/9	Thiyam Awang	Thiyam Awang Primary School	41.8	Yes	1. Thiyam Awang Leikai 2. Thiyam Mayai Leikai 3. Thiyam Maning Leikai	All Voters	612	Within 2KM	
24/10	Lourembam	Lourembam Maning Government Primary School	59.5	Yes	1. Lourembam	All Voters	932	Within 2KM	
24/11	Pukhrabam Maning	Pukhrabam Government High School (W/W)	32.5	Yes	1. Pukhrabam Maning	All Voters	792	Within 2KM	
24/12	Pukhrabam Mamang	Pukhrabam Government High School (E/W)	32.5	Yes	1. Pukhrabam Mamang 2. Thounaojam	All Voters	616	Within 2KM	
24/13	Sanjenbam (A)	Kha-Sanjenbam High School	39.0	Yes	1. Kha Sanjenbam Awang Leikai	All Voters	959	Within 2KM	

District Election Officer/DC
Bishnupur




Sl. No. of polling station	Locality	Building in which it will be located	Area of the Polling Station	Whether there is a separate entrance and exit (if not give reason)	Polling Areas	Whether for all voters or men only or women only	Total Number of Voters assigned	Maximum distance that a voter will have to travel to reach the station	Remarks
24/14	Sanjenbam (B)	Kha-Sanjenbam Govt. Primary School	39.0	Yes	1. Kha Sanjenbam Makha Leikai	All Voters	715	Within 2KM	
24/15	Waheng Khuman (A)	Waheng Khuman Govt. Upper Primary School(N/W)	39.0	Yes	1. Waheng Khuman Maning Leikai	All Voters	914	Within 2KM	
24/16	Waheng Khuman (B)	Waheng Khuman Govt. Upper Primary School(S/W)	39.0	Yes	1 Waheng Khuman Mamang Leikai	All Voters	730	Within 2KM	
24/17	Leimapokpam Makha Khunpham Mamang	Khunpham Government Primary School(N/W)	52.0	Yes	1. Leimapokpam Khunpham Mamang Leikai	All Voters	911	Within 2KM	Shifting of Polling Station Building from the present location to its new building. The building of the existing Polling Station Building is dilapidated and is located at the boundary of the polling area. The newly proposed Polling Station is a pucca building and is located at the centre of the Poling area.
24/18	Leimapokpam Khunpham	Khunpham Government Primary School(S/W)	52.0	Yes	1. Leimapokpam Khunpham Maning Leikai	All Voters	786	Within 2KM	
24/19	Leimapokpam Mayai Leikai (A)	Leimapokpam Mayai Primary School (N/W)	52.0	Yes	1. Leimapokpam Mayai Leikai	All Voters	856	Within 2KM	
24/20	Leimapokpam Mayai Makha Leikai	Leimapokpam Makha Primary School	41.8	Yes	1. Leimapokpam Mayai Leikai 2. Leimapokpam Makha Leikai	All Voters	853	Within 2KM	
24/21	Leimapokpam Awang Mamang	Leimapokpam Public High School	46.8	Yes	1. Leimapokpam Awang Leikai 2. Leimapokpam Keirel	All Voters	972	Within 2KM	

District Election Officer/DC
Bishnupur





Sl. No. of polling station	Locality	Building in which it will be located	Area of the Polling Station	Whether there is a separate entrance and exit (if not give reason)	Polling Areas	Whether for all voters or men only or women only	Total Number of Voters assigned	Maximum distance that a voter will have to travel to reach the station	Remarks
24/22	Leimapokpam Mayai Leikai (B)	Leimapokpam Mayai Primary School (S/W)	26.0	Yes	1. Leimapokpam Mayai Leikai	All Voters	842	Within 2KM	
24/23	Khathong	Khathong Awang Primary School	52.0	Yes	1. Khathong	All Voters	713	Within 2KM	
24/24	Laitonjam	Laitonjam Makha Government Primary School	32.5	Yes	1. Laitonjam	All Voters	887	Within 2KM	
24/25	Phoijing Makha	Phoijing Government Primary School(W/W)	39.0	Yes	1. Phoijing Makha	All Voters	742	Within 2KM	
24/26	Khori Leikai and Phoijing Tongba Kabui	Phoijing Government Primary School (E/W)	39.0	Yes	1. Khori Leikai 2. Phoijing Tongba Kabui	All Voters	552	Within 2KM	
24/27	Nambol Awang	Phoijing No. 6 Junior High School (E/W)	38.8	Yes	1. Nambol Awang	All Voters	531	Within 2KM	
24/28	Nambol Awang Makha	Phoijing No. 6 Junior High School (W/W)	41.8	Yes	1. Nambol Awang Makha	All Voters	507	Within 2KM	
24/29	Nambol Makha	Nambol Makha Government Upper Primary School	39.0	Yes	1. Nambol Makha	All Voters	979	Within 2KM	
24/30	Kongkham (A-1)	Kongkham Government New Primary School	45.5	Yes	1. Kongkham Awang 2. Kongkham Makha Leikai 3. Kongkham Mayai Leikai	All Voters	755	Within 2KM	
24/31	Kongkham (A-2)	Kongkham Makha Primary School	39.0	Yes	1. Kongkham Makha	All Voters	625	Within 2KM	


 District Election Officer/DC
 Bishnupur



Sl. No. of polling station	Locality	Building in which it will be located	Area of the Polling Station	Whether there is a separate entrance and exit (if not give reason)	Polling Areas	Whether for all voters or men only or women only	Total Number of Voters assigned	Maximum distance that a voter will have to travel to reach the station	Remarks
24/32	Senapati Sabal	Senapati Sabal Government Primary School	44.6	Yes	1. Senapati Sabal	All Voters	262	Within 2KM	
24/33	Kongkham (B)	Kongkham Awang Government Primary School	44.6	Yes	1. Kommang 2. Kongkham Awang	All Voters	674	Within 2KM	
24/34	Sabal Leikai Maning	Nambol Collegiate High School	41.8	Yes	1. Sabal Leikai Maning	All Voters	577	Within 2KM	
24/35	Sabal Leikai Mamang	Nari Kalyan Bidyalaya	44.9	Yes	1. Sabal Leikai Mamang	All Voters	813	Within 2KM	
24/36	Balram Khul	Balaram Khul Government Upper Primary School	44.9	Yes	1. Balaram Khul	All Voters	512	Within 2KM	
24/37	Kabowakching Khunou	Kabowakching Primary School	44.9	Yes	1. Kabowakching Khunou 2. Kabowakching Mangyangamba 3. Kabowakching Mayai Leikai	All Voters	568	Within 2KM	
24/38	Kabowakching	Haokramband High School	44.9	Yes	1. Kabowakching	All Voters	992	Within 2KM	
24/39	Maibam Chingmang	Maibam Lokpa Ching Government Primary School	48.8	Yes	1. Maibam Chingmang	All Voters	820	Within 2KM	
24/40	Maibam Chingning	Maibam Chingning Government Primary School	52.0	Yes	1. Maibam Chingning	All Voters	625	Within 2KM	
24/41	Naorem Utrapat (A)	Naorem Junior High School	52.0	Yes	1. Naorem Utrapat Awang Leikai	All Voters	1036	Within 2KM	


 District Election Officer/DC
 Bishnupur



Sl. No. of polling station	Locality	Building in which it will be located	Area of the Polling Station	Whether there is a separate entrance and exit (if not give reason)	Polling Areas	Whether for all voters or men only or women only	Total Number of Voters assigned	Maximum distance that a voter will have to travel to reach the station	Remarks
24/42	Naorem Utrapat (B)	Naorem Irom Yumpham Primary School	44.6	Yes	1. Naorem Utrapat Makha Leikai	All Voters	930	Within 2KM	
24/43	Ishok Awang Maning Leikai	Ishok Maning Aided Primary School	41.8	Yes	1. Ishok Awang Maning Leikai 2. Ishok Maning Leikai	All Voters	968	Within 2KM	
24/44	Ishok Awang Leikai	Ishok Government Primary School (E/W)	52.0	Yes	1. Ishok Mamang Chingya 2. Ishok Awang Leikai 3. Ishok Mayai Leikai	All Voters	843	Within 2KM	
24/45	Ishok Mamang Maning Makha Leikai	Ishok Government Primary School (W/W)	36.4	Yes	1. Ishok Makha Maning Leikai 2. Ishok Makha Mamang Leikai	All Voters	783	Within 2KM	

1. Total number of voters: 34071
2. Total number of polling stations proposed: 45
3. Average number of voters per polling station: 757

Dated: Bishnupur, the 8th June, 2026.

(Pooja Elangbam)
District Election Officer
Bishnupur District

*District Election Officer/DC
Bishnupur*

**GOVERNMENT OF MANIPUR
OFFICE OF THE DISTRICT ELECTION OFFICER/DC: BISHNUPUR DISTRICT**



NOTICE FOR PUBLICATION OF DRAFT LIST OF POLLING STATIONS FOR THE YEAR 2026

No.7/SIR/DEO-BPR/2026: In pursuance of the provisions of section 25 of the Representation of the People Act, 1951, I, **Pooja Elangbam**, District Election Officer, of Bishnupur District in the State Manipur hereby provide for **25-Oinam Assembly Constituency** with previous approval of the Election Commission, the polling stations specified in the appended list for the polling areas or group of voters noted against each.

Date: 8th June, 2026

**(Pooja Elangbam)
District Election Officer
Bishnupur District**

*District Election Officer/DC
Bishnupur*


**ANNEXURE-I
(CHAPTER – 3, PARA 3.2)
LIST OF POLLING STATIONS**

For 25 – Oinam Assembly Constituency comprised within the I - Inner Parliamentary Constituency..

Sl. No. of polling station	Locality	Building in which it will be located	Area of the Polling Station	Whether there is a separate entrance and exit (if not give reason)	Polling Areas*	Whether for all voters or men only or women only	Total Number of Electors	Maximum distance that a voter will have to travel to reach the station	Remark
(1)	(2)	(3)	(4)	(5)	(6)	(7)	(8)	(9)	(10)
25/1	Leimram (A)	Leimram High School (S/W)	34.8	Yes	1.Leimram Awang Leikai Maning, 2.Leimram Awang Bamon Leikai, 3.Leimram Mayai Leikai Maning	For all voters	763	Within 2KM	
25/2	Leimram (B)	Leimram High School (N/W)	41.8	Yes	1.Leimram Makha Leikai, 2.Leimram Mayai Leikai	For all voters	670	Within 2KM	



Sl. No. of polling station	Locality	Building in which it will be located	Area of the Polling Station	Whether there is a separate entrance and exit (if not give reason)	Polling Areas*	Whether for all voters or men only or women only	Total Number of Electors	Maximum distance that a voter will have to travel to reach the station	Remark
25/3	Leimram Waroiching	Leimram Waroiching Primary School	41.8	Yes	1. Leimram Waroiching	For all voters	245	Within 2KM	
25/4	Leimram Mamang Leikai	Leimram High School (R/W)	41.8	Yes	1. Leimram Mamang Leikai	For all voters	554	Within 2KM	
25/5	Heinoubok	Leimram Mamang Primary School	33.4	Yes	1. Heinoubok	For all voters	652	Within 2KM	
25/6	Irengbam Awang mamang	Madhumati High School(S/W)	34.8	Yes	1. Irengbam Awang Mamang	For all voters	598	Within 2KM	
25/7	Irengbam Makha Mamang Mayai Leikai	Madhumati High School(W/W)	34.8	Yes	1. Irengbam Makha Mamang Mayai Leikai	For all voters	675	Within 2KM	
25/8	Irengbam Makha Maning Leikai (A)	Irengbam Makha Primary School (E/W)	41.8	Yes	1. Irengbam Makha Maning Mamang Leikai	For all voters	478	Within 2KM	Nomenclature changes in section name. It is also verified by AERO, 25-Oinam AC & BLO.
25/9	Irengbam Makha Maning Leikai	Irengbam Makha Primary School (W/W)	34.8	Yes	1. Irengbam Makha Maning Leikai	For all voters	421	Within 2KM	
25/10	Irengbam Awang Maning Leikai	Irengbam Awang Upper Primary School	32.5	Yes	1. Irengbam Awang Maning Leikai	For all voters	678	Within 2KM	


 District Election Officer/DC
 Bishnupur



Sl. No. of polling station	Locality	Building in which it will be located	Area of the Polling Station	Whether there is a separate entrance and exit (if not give reason)	Polling Areas*	Whether for all voters or men only or women only	Total Number of Electors	Maximum distance that a voter will have to travel to reach the station	Remark
25/11	Oinam (A-1)	Oinam High School (N/W)	27.9	Yes	1.Oinam Bazar Sorok Maning, 2.Oinam Bazar Makha Leikai	For all voters	871	Within 2KM	
25/12	Oinam (A-2)	Oinam High School (W/W)	34.8	Yes	1.Oinam Maning Leikai, 2.Oinam Ushakhangdabi, 3.Oinam Mayai Leikai	For all voters	702	Within 2KM	
25/13	Oinam (B)	Oinam Hindu Government Primary School (N/W)	27.9	Yes	1.Oinam Awang Leikai, 2.Oinam Bazar, 3.Oinam Yumnam Leikai	For all voters	739	Within 2KM	
25/14	Oinam (C)	Oinam Hindu Government Primary School (S/W)	27.9	Yes	1.Oinam Awang Leikai	For all voters	883	Within 2KM	
25/15	Oinam (D)	Oinam Model Girls Lower Primary School(E/W)	27.9	Yes	1.Oinam Mayai Leikai	For all voters	626	Within 2KM	
25/16	Oinam Mamang Makha	Oinam Model Girls Lower Primary School(W/W)	27.9	Yes	1.Oinam Mamang Makha	For all voters	609	Within 2KM	
25/17	Oinam (E-1)	Oinam Makha Government Primary School (N/W)	31.6	Yes	1.Oinam Mamang Leikai	For all voters	866	Within 2KM	
25/18	Oinam (E-2)	Oinam Makha Government Primary School (S/W)	31.6	Yes	1.Oinam Mamang Leikai	For all voters	617	Within 2KM	
25/19	Yumnam Khunou	Yumnam Khunou Aided Jr. High School	27.9	Yes	1.Yumnam Khunou	For all voters	1073	Within 2KM	

District Election Officer/DC
Bishnupur

[Handwritten signature]



Sl. No. of polling station	Locality	Building in which it will be located	Area of the Polling Station	Whether there is a separate entrance and exit (if not give reason)	Polling Areas*	Whether for all voters or men only or women only	Total Number of Electors	Maximum distance that a voter will have to travel to reach the station	Remark
25/20	Keinou Awang Sorok Maning	Keinou High School (E/W)	55.7	Yes	1.Keinou Thongthak Awang Sorok Maning, 2.Keinou Thongthak Bazar Maning 3.Keinou Thongthak Sorok Mamang	For all voters	1032	Within 2KM	
25/21	Keinou (A)	Keinou High School (N/W)	51.1	Yes	1.Keinou Thongkhong Maning Leikai, 2.Keinou Thongthak Mongkhang Leikai, 3.Keinou Thongkhong Sorok Maning Leikai, 4.Keinou Ayokpa Kabui Khul, 5.Keinou Thongthak Awang Leikai	For all voters	1116	Within 2KM	
25/22	Keinou (B)	Keinou Upper Primary School (S/W)	39.5	Yes	1.Keinou Thongkha Sorok Mapan, 2.Keinou Thongkha Awang Leirak, 3.Keinou Thongkha Mayai Leikai, 4.Keinou Thongkha Mayai Makha Leikai	For all voters	938	Within 2KM	
25/23	Keinou (C)	Keinou Mamang Leikai Primary School	22.3	Yes	1.Keinou Thongkha Mamang Leikai, 2.Keinou Thongkha Makha Mamang Leikai	For all voters	1032	Within 2KM	

47
District Election Officer/DC
Bishnupur





Sl. No. of polling station	Locality	Building in which it will be located	Area of the Polling Station	Whether there is a separate entrance and exit (if not give reason)	Polling Areas*	Whether for all voters or men only or women only	Total Number of Electors	Maximum distance that a voter will have to travel to reach the station	Remark
25/24	Ngaikhong Khunou	Ngaikhong Khunou Government Primary School	26.0	Yes	1.Ngaikhong Khunou	For all voters	778	Within 2KM	
25/25	Ngakchroupokpi	Ngakchroupokpi Government Upper Primary School	39.5	Yes	1.Ngakchroupokpi	For all voters	788	Within 2KM	
25/26	Ngaikhong Maning Leikai	Ngaikhong Government High School(E/W)	33.4	Yes	1.Ngaikhong Maning Leikai	For all voters	644	Within 2KM	
25/27	Ngaikhong Khullen Kha Leikai	Ngaikhong Government High School(W/W)	33.4	Yes	1.Ngaikhong Khullen Kha Leikai	For all voters	660	Within 2KM	
25/28	Ngaikhong Khullen Mamang Leikai	Ngaikhong Mamang Primary School	22.3	Yes	1.Ngaikhong Khullen Mamang Leikai	For all voters	787	Within 2KM	
25/29	Ngaikhong Khullen Awang Leikai	Ngaikhong Awang Leikai Aided Lower Primary School	22.3	Yes	1.Ngaikhong Khullen Awang Leikai.	For all voters	808	Within 2KM	
25/30	Ngaikhong Siphai Maning Leikai	Ngaikhong Siphai Government Primary School (N/W)	23.4	Yes	1.Ngaikhong Siphai Maning Leikai	For all voters	708	Within 2KM	
25/31	Ngaikhong Siphai Mamang Leikai	Ngaikhong Siphai Government Primary School (S/W)	23.4	Yes	1.Ngaikhong Siphai Mamang Leikai	For all voters	578	Within 2KM	
25/32	Toubul (A-1)	Toubul GP Level Multipurpose Co-Operative Society Ltd.	20.5	Yes	1.Toubul Maning Leikai, 2.Toubul Awang Leikai	For all voters	781	Within 2KM	


 District Election Officer/DC
 Bishnupur



Sl. No. of polling station	Locality	Building in which it will be located	Area of the Polling Station	Whether there is a separate entrance and exit (if not give reason)	Polling Areas*	Whether for all voters or men only or women only	Total Number of Electors	Maximum distance that a voter will have to travel to reach the station	Remark
25/33	Toubul (A-2)	The Bharat Nirman Rajiv Gandhi Seva Kendra	27.9	Yes	1.Toubul Awang Leikai, 2.Toubul Awang Mamang Leikai, 3.Toubul Kabui Khul	For all voters	672	Within 2KM	
25/34	Toubul (B)	Toubul Government High School (N/W)	27.9	Yes	1.Toubul Awang Leikai, 2.Toubul Awang Mamang Leikai, 3.Toubul Mayai Leikai, 4.Toubul Maning Leikai, 5.Toubul Makha Leikai	For all voters	806	Within 2KM	
25/35	Toubul Makha Maning	Toubul Government High School (S/W)	27.9	Yes	1.Toubul Makha Maning	For all voters	756	Within 2KM	
25/36	Toubul Mamang Makha	Toubul Government High School (S/W-2)	27.9	Yes	1.Toubul Mamang Makha Leikai, 2.Toubul Awang Mamang Leikai, 3.Toubul Mayai Leikai	For all voters	635	Within 2KM	
25/37	Khoijuman Khullen (A)	Khoijuman Government Junior High School	39.5	Yes	1.Khoijuman Maning Leikai	For all voters	1133	Within 2KM	
25/38	Khoijuman Khullen (B)	Khoijuman Govt. Aided Junior High School (E/W)	41.8	Yes	1.Khoijuman Mayai Leikai	For all voters	773	Within 2KM	
25/39	Khoijuman Khullen (B-2)	Khoijuman Govt. Aided Junior High School (W/W)	41.8	Yes	1.Khoijuman Mamang Leikai	For all voters	708	Within 2KM	


 District Election Officer/DC
 Bishnupur



1. Total number of voters: 28853
2. Total number of Polling Station proposed: 39
3. Average number of voters per Polling Station: 739

Dated: Bishnupur, the 8th , June, 2026.

(Pooja Elangbam)
District Election Officer
Bishnupur District
District Election Officer/DC
Bishnupur


GOVERNMENT OF MANIPUR
OFFICE OF THE DISTRICT ELECTION OFFICER/DC: BISHNUPUR DISTRICT



NOTICE FOR PUBLICATION OF DRAFT LIST OF POLLING STATIONS FOR THE YEAR 2026

No.7/SIR/DEO-BPR/2026: In pursuance of the provisions of section 25 of the Representation of the People Act, 1951, I, **Pooja Elangbam**, District Election Officer, of Bishnupur District in the State Manipur hereby provide for **26-Bishenpur Assembly Constituency** with previous approval of the Election Commission, the polling stations specified in the appended list for the polling areas or group of voters noted against each.

Date: 8th June, 2026


(Pooja Elangbam)
District Election Officer
Bishnupur District
District Election Officer/DC
Bishnupur

ANNEXURE - I
(CHAPTER - 3, PARA 3.2)
LIST OF POLLING STATIONS

For 26–Bishenpur Assembly Constituency comprised within the 1-Inner Manipur Parliamentary Constituency.

Sl. No. of polling station	Locality	Building in which it will be located	Area of the Polling Station	Whether there is a separate entrance and exit (if not give reason)	Polling Areas	Whether for all voters or men only or women only	Total Number of Voters assigned	Maximum distance that a voter will have to travel to reach the station	Remarks
26/1	Bishnupur Ward No.2	Bishnupur Chingning Muslim Primary School	More than 20 sq. meter	Yes	Bishnupur Ward No.2	For all voters	579	Less than 2 Km	
26/2	Bishnupur Ward No.3	Bishnupur Chingning Government Upper Primary School (W/W)	More than 20 sq. meter	Yes	Bishnupur Ward No.3	For all voters	748	Less than 2 Km	



Sl. No. of polling station	Locality	Building in which it will be located	Area of the Polling Station	Whether there is a separate entrance and exit (if not give reason)	Polling Areas	Whether for all voters or men only or women only	Total Number of Voters assigned	Maximum distance that a voter will have to travel to reach the station	Remarks
26/3	Bishnupur Ward No.1	Bishnupur Chingning Government Upper Primary School (E/W)	More than 20 sq. meter	Yes	Bishnupur Ward No.1	For all voters	795	Less than 2 Km	
26/4	Bishnupur Ward No.10	Joypur Khunou Upper Primary School	More than 20 sq. meter	Yes	Bishnupur Ward No.10	For all voters	677	Less than 2 Km	
26/5	Bishnupur Ward No 9	Bishnupur Awang Government Primary School (South West Block)	More than 20 sq. meter	Yes	Bishnupur Ward No 9 Bishnupur Ward No 11	For all voters	651	Less than 2 Km	PS No. 26/5, Ward No. 9, Bishnupur AC was bifurcated into PS Nos. 26/5 & 26/6 during PS Rationalization, 2025 with ECI approval.
26/6	Bishnupur Ward No. 11	Bishnupur Awang Government Primary School (Southern Block)	More than 20 sq. meter	Yes	Bishnupur Ward No. 11	For all voters	553	Less than 2 Km	
26/7	Bishnupur Ward No.8	Bishnupur Thiyam Leikai L.P. School	More than 20 sq. meter	No	Bishnupur Ward No.8	For all voters	931	Less than 2 Km	

aj

District Election Officer/DC
Bishnupur



Sl. No. of polling station	Locality	Building in which it will be located	Area of the Polling Station	Whether there is a separate entrance and exit (if not give reason)	Polling Areas	Whether for all voters or men only or women only	Total Number of Voters assigned	Maximum distance that a voter will have to travel to reach the station	Remarks
26/8	Bishnupur Ward No.4	Bishnupur Awang Government Primary School (Western Block)	More than 20 sq. meter	Yes	Bishnupur Ward No.4	For all voters	844	Less than 2 Km	
26/9	Bishnupur Ward No.7	Bishnupur High School	More than 20 sq. meter	Yes	Bishnupur Ward No.7	For all voters	1032	Less than 2 Km	
26/10	Bishnupur Ward No.6	Bishnupur Kha Government Junior High School (C/W)	More than 20 sq. meter	Yes	Bishnupur Ward No.6	For all voters	865	Less than 2 Km	
26/11	Bishnupur Ward No.5	Bishnupur Kha Government Junior High School (S/W)	More than 20 sq. meter	Yes	Bishnupur Ward No.5	For all voters	807	Less than 2 Km	
26/12	Khoijuman Khunou Kwashipai(A)	Kwasiphai Government Junior High School (E/W)	More than 20 sq. meter	No	Khoijuman Khunou Kwashipai(A)	For all voters	1058	Less than 2 Km	
26/13	Khoijuman Khunou Kwashipai (B)	Kwasiphai Government Junior High School (W/W)	More than 20 sq. meter	No	Khoijuman Khunou Kwashipai (B)	For all voters	1135	Less than 2 Km	
26/14	Nachou (A)	Nachou Government Junior High School (E/W)	More than 20 sq. meter	Yes	Nachou (A)	For all voters	924	Less than 2 Km	


 District Election Officer/DC
 Bishnupur



Sl. No. of polling station	Locality	Building in which it will be located	Area of the Polling Station	Whether there is a separate entrance and exit (if not give reason)	Polling Areas	Whether for all voters or men only or women only	Total Number of Voters assigned	Maximum distance that a voter will have to travel to reach the station	Remarks
26/15	Nachou (B)	Nachou Government Junior High School (W/W)	More than 20 sq. meter	Yes	Nachou (B)	For all voters	883	Less than 2 Km	
26/16	Nachou (C)	Nachou Mamang Aided Lower Primary School (W/W)	More than 20 sq. meter	No	Nachou (C)	For all voters	799	Less than 2 Km	
26/17	Nachou (D)	Nachou Mamang Aided Lower Primary School (E/W)	More than 20 sq. meter	No	Nachou (D)	For all voters	815	Less than 2 Km	
26/18	Potshangbam Ward No.9	Kha Potshangbam Government Upper Primary School (S/W)	More than 20 sq. meter	Yes	Potshangbam Ward No.9	For all voters	764	Less than 2 Km	
26/19	Potshangbam Ward No.7	Potshangbam Girls Aided Lower Primary School	More than 20 sq. meter	Yes	Potshangbam Ward No.7	For all voters	644	Less than 2 Km	
26/20	Potshangbam Ward No.8	Kha Potshangbam Government Upper Primary School(N/W)	More than 20 sq. meter	Yes	Potshangbam Ward No.8	For all voters	694	Less than 2 Km	
26/21	Upokpi	Upokpi Primary School	More than 20 sq. meter	No	Upokpi	For all voters	873	Less than 2 Km	
26/22	Toupokpi	Toupokpi Junior High School	More than 20 sq. meter	Yes	Toupokpi	For all voters	940	Less than 2 Km	


 District Election Officer/DC
 Bishnupur



Sl. No. of polling station	Locality	Building in which it will be located	Area of the Polling Station	Whether there is a separate entrance and exit (if not give reason)	Polling Areas	Whether for all voters or men only or women only	Total Number of Voters assigned	Maximum distance that a voter will have to travel to reach the station	Remarks
26/23	Ningthoukhong Awang Ward No. 1	Ningthoukhong Awang Khunou Chingkhram L.P. School (Aided)	More than 20 sq. meter	Yes	Ningthoukhong Awang Khunou Ward No. 1	For all voters	516	Less than 2 Km	
26/24	Ningthoukhong Awang Ward No. 14	Ningthoukhong Awang Upper Primary School	More than 20 sq. meter	Yes	Ningthoukhong Awang Ward No. 14	For all voters	954	Less than 2 Km	
26/25	Ningthoukhong Awang Ward No. 12	Ningthoukhong Mayai Junior High School	More than 20 sq. meter	No	Ningthoukhong Awang Ward No. 12	For all voters	729	Less than 2 Km	
26/26	Ningthoukhong Shantipur Project Ward No. 2	E.G.S. School	More than 20 sq. meter	Yes	Ningthoukhong Awang Ward No. 2	For all voters	676	Less than 2 Km	
26/27	Ningthoukhong Awang Ward No. 13	Ningthoukhong Mamang Junior High School	More than 20 sq. meter	Yes	Ningthoukhong Awang Ward No. 13	For all voters	710	Less than 2 Km	
26/28	Ningthoukhong Bazar Ward No. 2	Community Hall, Ningthoukhong Bazar (Right Side)	More than 20 sq. meter	Yes	Ningthoukhong Awang Ward No. 2	For all voters	528	Less than 2 Km	
26/29	Ningthoukhong Awang Ward No. 11	Community Hall, Ningthoukhong Bazar (Left Side)	More than 20 sq. meter	Yes	Ningthoukhong Awang Ward No. 11	For all voters	467	Less than 2 Km	
26/30	Ningthoukhong Kha Ward No. 3	Ningthoukhong Sardar Patel High School (N/W)	More than 20 sq. meter	Yes	Ningthoukhong Kha Ward No. 3	For all voters	746	Less than 2 Km	


 District Election Officer/DC
 Bishnupur



Sl. No. of polling station	Locality	Building in which it will be located	Area of the Polling Station	Whether there is a separate entrance and exit (if not give reason)	Polling Areas	Whether for all voters or men only or women only	Total Number of Voters assigned	Maximum distance that a voter will have to travel to reach the station	Remarks
26/31	Ningthoukhong Kha Ward No. 9	Ningthoukhong Kha Lamlong Bazar Community Centre (West Side)	More than 20 sq. meter	Yes	Ningthoukhong Kha Ward No. 9	For all voters	556	Less than 2 Km	
26/32	Ningthoukhong Kha Ward No. 5	Ningthoukhong Kha Lamlong Bazar Community Centre (Eastern Wing)	More than 20 sq. meter	Yes	Ningthoukhong Kha Ward No. 5	For all voters	617	Less than 2 Km	
26/33	Ningthoukhong Kha Ward No. 8	Ningthoukhong Sadar Patel High School (S/W)	More than 20 sq. meter	Yes	Ningthoukhong Kha Ward No. 8	For all voters	772	Less than 2 Km	
26/34	Ningthoukhong Kha Ward No. 10	Ningthoukhong Kha Mamang Leikai (Aided) L.P. School	More than 20 sq. meter	No	Ningthoukhong Kha Ward No. 10	For all voters	685	Less than 2 Km	
26/35	Ningthoukhong Kha Ward No. 6	Ningthoukhong Kha High School New Building (Southern Block)	More than 20 sq. meter	Yes	Ningthoukhong Kha Ward No. 6	For all voters	677	Less than 2 Km	
26/36	Ningthoukhong Kha Ward No. 7	District Multipurpose Mini Indoor Stadium	More than 20 sq. meter	Yes	Ningthoukhong Kha Ward No. 7	For all voters	667	Less than 2 Km	
26/37	Ningthoukhong Kha Khunou Ward No. 4	Ningthoukhong High School (Model English School) (S/B)	More than 20 sq. meter	Yes	Ningthoukhong Kha Khunou Ward No. 4	For all voters	1065	Less than 2 Km	
26/38	Ningthoukhong Kha Khunou (Panchayat Area)	Ningthoukhong Kha Khunou L.P. School	More than 20 sq. meter	No	Ningthoukhong Kha Khunou (Panchayat Area)	For all voters	741	Less than 2 Km	


District Election Officer/DC
Bishnupur



Sl. No. of polling station	Locality	Building in which it will be located	Area of the Polling Station	Whether there is a separate entrance and exit (if not give reason)	Polling Areas	Whether for all voters or men only or women only	Total Number of Voters assigned	Maximum distance that a voter will have to travel to reach the station	Remarks
26/39	Thinungei (A)	Thinungei Government Upper Primary School (N/W)	More than 20 sq. meter	Yes	Thinungei (A)	For all voters	753	Less than 2 Km	
26/40	Thinungei (B)	Thinungei Government Upper Primary School (S/W)	More than 20 sq. meter	Yes	Thinungei (B)	For all voters	815	Less than 2 Km	
26/41	Thinungei (C-1)	Thinungei Girls Primary School (L/S) (Old Building)	More than 20 sq. meter	No	Thinungei (C-1)	For all voters	767	Less than 2 Km	
26/42	Thinungei (C-2)	Thinungei Girls Primary School (R/S) (Old Building)	More than 20 sq. meter	No	Thinungei (C-2)	For all voters	799	Less than 2 Km	

1. Total Number of Voter: 32251
2. Total number of polling station proposed: 42
3. Average number of voters per polling station: 767

Dated: Bishnupur, the 8th June, 2026


(Pooja Elangbam)
District Election Officer
Bishnupur District
District Election Officer/DC
Bishnupur

**GOVERNMENT OF MANIPUR
OFFICE OF THE DISTRICT ELECTION OFFICER/DC: BISHNUPUR DISTRICT**



NOTICE FOR PUBLICATION OF DRAFT LIST OF POLLING STATIONS FOR THE YEAR 2026

No.7/SIR/DEO-BPR/2026: In pursuance of the provisions of section 25 of the Representation of the People Act, 1951, I, **Pooja Elangbam**, District Election Officer, of Bishnupur District in the State Manipur hereby provide for **27-Moirang Assembly Constituency** with previous approval of the Election Commission, the polling stations specified in the appended list for the polling areas or group of voters noted against each.

Date: 8th June, 2026

Pooja Elangbam
**(Pooja Elangbam)
District Election Officer
Bishnupur District**

*District Election Officer/DC
Bishnupur*

**ANNEXURE - I
(CHAPTER - 3, PARA 3.2)
LIST OF POLLING STATIONS**

For 27 - Moirang Assembly Constituency comprised within the 1-Inner Manipur Parliamentary Constituency.

Sl. No. of polling station	Locality	Building in which it will be located	Area of the Polling Station	Whether there is a separate entrance and exit (if not give reason)	Polling Areas	Whether for all voters or men only or women only	Total Number of Voters assigned	Maximum distance that a voter will have to travel to reach the station	Remarks
1	2	3	4	5	6	7	8	9	10
27/1	Phubala (A)	Phubala Primary School	More than 20 sq.mts.	Yes	1. Phubala Awang Maning Leikai, 2. Phubala Awang Mamang Leikai	All	857	Less than 2 Kms	
27/2	Phubala (B)	Phubala Government Girls Lower Primary School	More than 20 sq.mts.	Yes	1. Phubala Awang Mamang Leikai, 2. Phubala Makha Mamang Leikai	All	924	Less than 2 Kms	




Sl. No. of polling station	Locality	Building in which it will be located	Area of the Polling Station	Whether there is a separate entrance and exit (if not give reason)	Polling Areas	Whether for all voters or men only or women only	Total Number of Voters assigned	Maximum distance that a voter will have to travel to reach the station	Remarks
27/3	Phubala (C)	Sunusiphai Government Lower Primary School (R/W)	More than 20 sq.mts.	Yes	1. Phubala Makha Leikai, 2. Sunusiphai Awang Leikai	All	776	Less than 2 Kms	
27/4	Phubala (D)	Sunusiphai Government Lower Primary School (W/W)	More than 20 sq.mts.	Yes	1. Sunusiphai Mayai Leikai, 2. Sunusiphai Makha Leikai	All	899	Less than 2 Kms	
27/5	Naranseina (A)	Thamnapokpi Naranseina Government Lower Primary School	More than 20 sq.mts.	No	1. Naranseina Maning Leikai, 2. Naranseina Mayai Leikai, 3. Naranseina Awang Leikai	All	1028	Less than 2 Kms	
27/6	Naranseina (B)	Thamnapokpi Naranseina Junior High School	More than 20 sq.mts.	No	1. Naranseina Awang Leikai, 2. Naranseina Mamang Leikai, 3. Naranseina Makha Leikai	All	1093	Less than 2 Kms	
27/7	Thamnapokpi (A)	Thamnapokpi Government Primary School (E/W)	More than 20 sq.mts.	Yes	1. Thamnapokpi Awang Leikai, 2. Thamnapokpi Mamang Leikai	All	897	Less than 2 Kms	
27/8	Thamnapokpi (B)	Thamnapokpi Government Primary School (W/W)	More than 20 sq.mts.	Yes	1. Thamnapokpi Mamang Leikai, 2. Thamnapokpi Maning Leikai	All	824	Less than 2 Kms	
27/9	Ngangkhalawai (A)	Ngangkhalawai Government Primary School	More than 20 sq.mts.	Yes	1. Ngangkhalawai Awang Leikai, 2. Ngangkhalawai Mamang Leikai	All	919	Less than 2 Kms	
27/10	Ngangkhalawai (B)	Ngangkhalawai Maning Primary School	More than 20 sq.mts.	Yes	1. Ngangkhalawai Mayai Leikai, 2. Ngangkhalawai Maning Leikai, 3. Ngangkhalawai Makha Leikai	All	810	Less than 2 Kms	


 District Election Officer/DC
 Bishnupur



Sl. No. of polling station	Locality	Building in which it will be located	Area of the Polling Station	Whether there is a separate entrance and exit (if not give reason)	Polling Areas	Whether for all voters or men only or women only	Total Number of Voters assigned	Maximum distance that a voter will have to travel to reach the station	Remarks
27/11	Moirang Part 1(A)	The Konjeng Junior High School Moirang	More than 20 sq.mts.	Yes	1. Moirang Lamkhai, 2. Moirang Patlou, 3. Moirang Konjengbam, 4. Moirang Panshang	All	1030	Less than 2 Kms	
27/12	Moirang Part 1(B)	Moirang Girls High School	More than 20 sq.mts.	Yes	1. Moirang Panshang, 2. Moirang Khoiru, 3. Moirang Lamkhai	All	1060	Less than 2 Kms	
27/13	Moirang Part 1(C-1)	Moirang Multipurpose Higher Secondary School	More than 20 sq.mts.	Yes	1. Moirang Khoiru Awang Leikai, 2. Moirang Khoiru Mayai Leikai, 3. Moirang Khoiru Makha Leikai, 4. Moirang Okshongbung	All	1132	Less than 2 Kms	
27/14	Moirang Part 1(C-2)	Moirang Girls Government Junior High School (R/W)	More than 20 sq.mts.	No	1. Moirang Konjengbam Leikai, 2. Moirang Hemam Leikai	All	843	Less than 2 Kms	
27/15	Moirang Part 1(D)	Moirang Girls Government Junior High School (L/W)	More than 20 sq.mts.	No	1. Moirang Hemam Leikai, 2. Moirang Moirangthem Leikai, 3. Moirang Kumam Leikai	All	459	Less than 2 Kms	
27/16	Moirang Part 1(E-1)	Moirang Boys Lower Primary School	More than 20 sq.mts.	No	1. Moirang Kumam Leikai	All	752	Less than 2 Kms	
27/17	Moirang Part 1(E-2)	Moirangthem L.P.School	More than 20 sq.mts.	Yes	1. Moirang Kumam Leikai, 2. Moirang Bazar, 3. Moirang Pukhram Leikai, 4. Moirang Chingei Leikai	All	955	Less than 2 Kms	


 District Election Officer/DC
 Bishnupur



Sl. No. of polling station	Locality	Building in which it will be located	Area of the Polling Station	Whether there is a separate entrance and exit (if not give reason)	Polling Areas	Whether for all voters or men only or women only	Total Number of Voters assigned	Maximum distance that a voter will have to travel to reach the station	Remarks
27/18	Moirang Part 1(F)	Moirang Chingei Lower Primary School	More than 20 sq.mts.	Yes	1. Moirang Kiyam Leikai, 2. Moirang Pukhram and Chingei Leikai, 3. Moirang Turenbal	All	697	Less than 2 Kms	
27/19	Moirang Part 1(G)	Shribon Junior High School	More than 20 sq.mts.	Yes	1. Moirang Turenbal, 2. Moirang Shribon	All	880	Less than 2 Kms	
27/20	Moirang Part 2(A)	Moirang Boys Government Junior High School (W/W)	More than 20 sq.mts.	Yes	1. Moirang Mairembam Leikai, 2. Moirang Phairembam Leikai, 3. Moirang Sendra Road	All	983	Less than 2 Kms	
27/21	Moirang Part 2(B)	Moirang Boys Government Junior High School (E/W)	More than 20 sq.mts.	Yes	1. Moirang Phairembam Leikai	All	1008	Less than 2 Kms	
27/22	Moirang Part 2(C)-1	Maibram Mandop near Thangjing Temple(N/W)	More than 20 sq.mts.	No	1. Moirang Laiphrapam Leikai, 2. Moirang Philem Leikai, 3. Moirang Yumkhaibam Leikai, 4. Moirangthem Leijubam Khoiyangbam Leikai,	All	650	Less than 2 Kms	
27/23	Moirang Part 2(C)-2	Thangjing Sindam Shanglen, Moirang	More than 20 sq.mts.	Yes	1. Moirang Laishangbam Leikai, 2. Moirang Maibram Leikai, 3. Moirang Phiwangbam Leikai, 4. Moirang Mayai Leikai	All	621	Less than 2 Kms	
27/24	Moirang Part 2(D)	Moirang Mayai Leikai Mandop	More than 20 sq.mts.	Yes	1. Moirang Yumkhaibam, 2. Moirang Mayai Leikai, 3. Makha Maibram	All	744	Less than 2 Kms	
27/25	Moirang Part 2(E)	Thangjing Mamang Youth Club	More than 20 sq.mts.	No	1. Moirang Mairembam Makha, 2. College Gate, 3. Moirang Phiwangbam Leikai, 4. Moirang Thangjing Mamang	All	869	Less than 2 Kms	


 District Election Officer/DC
 Bishnupur



Sl. No. of polling station	Locality	Building in which it will be located	Area of the Polling Station	Whether there is a separate entrance and exit (if not give reason)	Polling Areas	Whether for all voters or men only or women only	Total Number of Voters assigned	Maximum distance that a voter will have to travel to reach the station	Remarks
27/26	Moirang Part 2(F)	Thangjing Upper Primary School Moirang Thana Leikai	More than 20 sq.mts.	Yes	1. College Gate, 2. Thana Leikai Maning, 3. Thana Mamang	All	919	Less than 2 Kms	
27/27	Moirang Part 2(G)	Mukta High School	More than 20 sq.mts.	Yes	1. Kokilabon, 2. Thoya, 3. Thana Leikai Khadrakhong	All	754	Less than 2 Kms	
27/28	Kwakta Khuman (A)	EGS Building Santhong	More than 20 sq.mts.	Yes	1. Santhong Sabal, 2. Santhong Awang, 3. Santhong Bazar	All	722	Less than 2 Kms	
27/29	Kwakta Khuman (B-1)	Kwakta Sevla Government Lower Primary School(N/W)	More than 20 sq.mts.	Yes	1. Kwakta	All	589	Less than 2 Kms	
27/30	Kwakta Khuman (B-2)	Panchayat Ghar, Kwakta Gram Panchayat	More than 20 sq.mts	Yes	1. Kwakta Tampakmayum, 2. Kwakta Charangpat	All	999	Less than 2 Kms	
27/31	Kwakta Khuman (C)	Janeria Madrasa Kwakta Khuman	More than 20 sq.mts	No	1. Kwakta Maronglou, 2. Kwakta Khuman	All	992	Less than 2 Kms	
27/32	Kwakta Khuman (D)	Kwakta Khuman Girls Lower Primary School	More than 20 sq.mts	No	1. Kwakta Khuman Awang Leikai, 2. Kwakta Khuman Makha Leikai	All	940	Less than 2 Kms	
27/33	Okshongbung	Okshongbung Upper Primary School	More than 20 sq.mts	Yes	1. Okshongbung Awang Leikai, 2. Okshongbung Makha Leikai, 3. Okshongbung Mamang Leikai, 4. Okshongbung Khunou, Gailmol	All	1189	Less than 2 Kms	
27/34	Tronglaobi (A) -1	The Tronglaobi Junior High School (N/W)	More than 20 sq.mts	Yes	1. Tronglaobi Awang Mayai Leikai,	All	735	Less than 2 Kms	

[Handwritten signature]

District Election Officer/DC
Bishnupur



Sl. No. of polling station	Locality	Building in which it will be located	Area of the Polling Station	Whether there is a separate entrance and exit (if not give reason)	Polling Areas	Whether for all voters or men only or women only	Total Number of Voters assigned	Maximum distance that a voter will have to travel to reach the station	Remarks
27/35	Tronglaobi (A) -2	The Tronglaobi Junior High School (E/W)	More than 20 sq.mts	Yes	1. Tronglaobi Awang Leikai, 2. Tronglaobi Awang Bazar, 3. Tronglaobi Awang Maning, 4. Tronglaobi Awang Mamang	All	715	Less than 2 Kms	
27/36	Tronglaobi (B)	The Tronglaobi Junior High School (S/W)	More than 20 sq.mts	No	1. Tronglaobi Makha Leikai	All	993	Less than 2 Kms	
27/37	Terakhongshangbi (A)	Terakhongshangbi Girls Government L.P.School (E/W)	More than 20 sq.mts	Yes	1. Khudekpi 2. Khudekpi Mamang, 3. Terakhongshangbi Mamang 4. Terakhongshangbi Awang, 2. Terakhongshangbi Mayai	All	854	Less than 2 Kms	
27/38	Terakhongshangbi (B)	Terakhongshangbi Girls Government L.P.School (W/W)	More than 20 sq.mts	Yes	1. Terakhongshangbi Mayai Leikai, 2. Terakhongshangbi Bazar, 3. Terakhongshangbi Maning Leikai, 4. Terakhongshangbi Laithel Leikai, 5. Terakhongshangbi Awang Leikai, 6. Terakhongshangbi Khudekpi Leikai	All	874	Less than 2 Kms	
27/39	Kwakta 1(A)-1	Terakhongshangbi Government Lower Primary School Madrasa (W/W)	Morethan 20 sq.mts.	Yes	1. Kwakta Terakhongshangbi Leikai	All	869	Less than 2 Kms	
27/40	Kwakta 1(A)-2	Terakhongshangbi Government Lower Primary School Madrasa (E/W)	Morethan 20 sq.mts.	Yes	2. Kwakta Terakhongshangbi Leikai	All	975	Less than 2 Kms	
27/41	Kwakta 1(B)	ECG Building, Kwakta WardNo.4	Morethan 20 sq.mts.	Yes	1. Mayangkhol Ward No. 5, 2. Mayai Mouhalla Leikai, 3. Makha Leikai Ward No.4, 4. Kabar Mapan WardNo.4	All	1013	Less than 2 Kms	

District Election Officer/DC
Bishnupur



Sl. No. of polling station	Locality	Building in which it will be located	Area of the Polling Station	Whether there is a separate entrance and exit (if not give reason)	Polling Areas	Whether for all voters or men only or women only	Total Number of Voters assigned	Maximum distance that a voter will have to travel to reach the station	Remarks
27/42	Kwakta 1(C)	Kwakta Thingel Girls Government Primary School	Morethan 20 sq.mts.	Yes	1. Kwakta Thingel	All	677	Less than 2 Kms	Commission had approved for Bifurcation of polling station no 27/42 as 27/42 & 27/43 in the year 2025 Rationalization of PS by the Commission.
27/43	Kwakta 1 (D)	Kwakta Sevla Government Lower Primary School (WW)	Morethan 20 sq.mts.	Yes	1. Kwakta Sevla	All	544	Less than 2 Kms	
27/44	Kwakta Pangal Lamkhai Maning	Kwakta Government Primary School (NW)	Morethan 20 sq.mts.	Yes	1. Kwakta Pangal Lamkhai	All	476	Less than 2 Kms	
27/45	Kwakta Pangal Lamkhai Mamang	Kwakta Government Primary School (S/W)	Morethan 20 sq.mts.	Yes	1. Kwakta Pangal Lamkhai	All	892	Less than 2 Kms	
27/46	Kwakta 1(E-1)	Community Hall Kwakta Bazar	Morethan 20 sq.mts.	Yes	1. Sericulture Farm Maning, 2. Kwakta Moirang Turel Mapal	All	629	Less than 2 Kms	Commission had approved for Bifurcation of polling station no 27/46 as 27/46 & 27/47 in the year 2025 Rationalization of PS by the Commission.
27/47	Kwakta 1(E-2)	Government Primary School Kwakta Ward No 8	Morethan 20 sq.mts.	Yes	1. Kwakta Bazar Maning 2. Kwakta Islamabad	All	689	Less than 2 Kms	
27/48	Kwakta 1(F)	Madrassa Madina Tul-Ulum	Morethan 20 sq.mts.	No	2. Kwakta Bazar	All	1014	Less than 2 Kms	

District Election Officer/DC
Bishnupur



1. Total Number of Voter: 40763
2. Total number of polling station proposed: 48
3. Average number of voters per polling station: 849

Dated: Bishnupur, the 8th June, 2026.

(Pooja Elangbam)
District Election Officer
Bishnupur District
District Election Officer/DC
Bishnupur

GOVERNMENT OF MANIPUR
OFFICE OF THE DISTRICT ELECTION OFFICER/DC: BISHNUPUR DISTRICT



NOTICE FOR PUBLICATION OF DRAFT LIST OF POLLING STATIONS FOR THE YEAR 2026

No.7/SIR/DEO-BPR/2026: In pursuance of the provisions of section 25 of the Representation of the People Act, 1951, I, **Pooja Elangbam**, District Election Officer, of Bishnupur District in the State Manipur hereby provide for **28-Thanga Assembly Constituency** with previous approval of the Election Commission, the polling stations specified in the appended list for the polling areas or group of voters noted against each.

Date: 8th June, 2026


(Pooja Elangbam)
District Election Officer
Bishnupur District

District Election Officer/DC
Bishnupur

ANNEXURE – I
(CHAPTER -3, PARA 3.2)
LIST OF POLLING STATIONS

For 28 - Thanga Assembly Constituency comprised within the 1-Inner Manipur Parliamentary Constituency.

Sl.No. of Polling Station	Locality	Building in which it will be located	Area of the Polling Station	Whether there is a separate entrance and exit if not reasons	Polling Areas	Whether for all voters or men only or women only	Total No. of Voters assigned	Maximum distance that voter will have to travel to reach the PS	Remarks
1	2	3	4	5	6	7	8	9	10
28/1	Thanga Karang (A)	Karang Khoidum Leihao Junior High School (E/W)	20sq.m	Yes	1. Karang Mange 2. Karang Salam Leikai 3. Karang Chingjeng	For All Voters	786	2Kms	
28/2	Thanga Karang (B)	Karang Khoidum Leihao Junior High School (W/W)	20sq.m	Yes	1. Karang Maning 2. Karang Nambol Leikai 3. Karang Mamang	For All Voters	661	2Kms	

Sl.No. of Polling Station	Locality	Building in which it will be located	Area of the Polling Station	Whether there is a separate entrance and exit if not reasons	Polling Areas	Whether for all voters or men only or women only	Total No. of Voters assigned	Maximum distance that voter will have to travel to reach the PS	Remarks
28/3	Thanga Chingkha(A)	Thanga Chingyang Government Junior High School (E/W)	20sq.m	Yes	1. Thanga Chingkha Khomlai	For All Voters	605	2Kms	
28/4	Thanga Chingkha(B)	Thanga Chingyang Government Junior High School (W/W)	20sq.m	Yes	1. Thanga Chingkha Haoreng	For All Voters	638	2Kms	
28/5	Thanga Heisnam Leikai (A)	Heisnam Girls Government Lower Primary School (E/W)	20sq.m	Yes	1. Heisnam Awang Leikai 2. Heisnam Mayai Leikai	For All Voters	1011	2Kms	Shifting: The change of Polling Station No.28/5 Thanga Heisnam Leikai (A), is proposed because the existing site is congested and lacks sufficient space to accommodate voters and polling arrangements.
28/6	Thanga Heisnam Leikai (B)	Heisnam Girls Government Lower Primary School (W/W)	20sq.m	Yes	1. Heisnam Makha Leikai	For All Voters	645	2Kms	
28/7	Thanga Salam Leikai (A)	Thanga Government High School (W/W)	20sq.m	Yes	1. Thanga Salam Mangkha	For All Voters	662	2Kms	
28/8	Thanga Salam Leikai (B)	Thanga Government High School (E/W)	20sq.m	Yes	1. Thanga Salam Heiga	For All Voters	698	2Kms	






 District Election Officer/DC
 Bishnupur

Sl.No. of Polling Station	Locality	Building in which it will be located	Area of the Polling Station	Whether there is a separate entrance and exit if not reasons	Polling Areas	Whether for all voters or men only or women only	Total No. of Voters assigned	Maximum distance that voter will have to travel to reach the PS	Remarks
28/9	Thanga Oinam Leikai	Amusana Girls Aided Junior High School	20sq.m	Yes	1. Thanga Oinam Leikai	For All Voters	1093	2Kms	
28/10	Samukon	Samukon Government Primary School	20sq.m	Yes	1. Thanga Shamukon	For All Voters	574	2Kms	
28/11	Thanga Moirangthem Leikai (A-1)	Thanga Wangma Primary School	20sq.m	Yes	1. Thanga Ngaram Leikai 2. Thanga Khunjem Leikai	For All Voters	991	2Kms	
28/12	Thanga Moirangthem Leikai (A-2)	Thanga Wangma Government Junior High School (N/W)	20sq.m	Yes	1. Thanga Moirangthem Leikai 2. Thanga Khunjem Leikai	For All Voters	771	2Kms	
28/13	Thanga Moirangthem Leikai (B)	Thanga Wangma Government Junior High School (S/W)	20sq.m	No	1. Thanga Moirangthem Leikai (B)	For All Voters	732	2Kms	
28/14	Ithing (A)	Ithing Government Primary School(S/W)	20sq.m	Yes	1. Ithing Mamang 2. Ithing Maning	For All Voters	628	2Kms	
28/15	Ithing (B)	Ithing Government Primary School (N/W)	20sq.m	Yes	1. Ithing Heikol 2. Ithing Khola 3. Ithing Takmu 4. Ithing Sendra	For All Voters	732	2Kms	
28/16	Keibul (A)	Keibul Government Primary School (S/W)	20sq.m	Yes	1. Keibul Mayai Leikai 2. Keibul Makha Leikai	For All Voters	909	2Kms	
28/17	Keibul (B)	Keibul Government Primary School (N/W)	20sq.m	Yes	1. Sagram 2. Keibul	For All Voters	1072	2Kms	
28/18	Chingmei Chandapur (A)	Chandpur Government Lower Primary School	20sq.m	Yes	1. Chandpur Maning 2. Chandpur Mayai 3. Chandpur Mamang 4. Chandpur Laisoi	For All Voters	869	2Kms	




 District Election Officer/DC
 Bishnupur


Sl.No. of Polling Station	Locality	Building in which it will be located	Area of the Polling Station	Whether there is a separate entrance and exit if not reasons	Polling Areas	Whether for all voters or men only or women only	Total No. of Voters assigned	Maximum distance that voter will have to travel to reach the PS	Remarks
28/19	Chingmei Chandapur (B)	Chingmei Government Primary School	20sq.m	Yes	1. Chingmei 2. Laisoi	For All Voters	889	2Kms	 <p>Commission had approved the bifurcation of Polling Station No. 28/20 into Polling Station Nos. 28/20 and 28/21 during the previous Rationalization of Polling Stations, 2025.</p>
28/20	Moirang Khunou (A)	Moirang Sabal Khunou Lower Primary School (N/W)	20sq.m	Yes	1. Moirang Khunou Haogrampat 2. Moirang Khunou Teramakhong	For All Voters	598	2Kms	
28/21	Moirang Khunou Mamang Sabal	Moirang Sabal Khunou Lower Primary School (S/W)	20sq.m	Yes	1. Moirang Khunou Mamang Sabal	For All Voters	614	2Kms	
28/22	Moirang Khunou (B)	Moirang Khunou Keirenphabi Government Primary School	20sq.m	Yes	1. Haogrampat 2. Moirang Khunou Bazar 3. Hijam Khongnangkhang 4. Nganuleima	For All Voters	928	2Kms	
28/23	Moirang Khunou (C)	BNRGSK Building, Moirang Khunou Gram Panchayat	20sq.m	Yes	1. Moirang Khunou Maning 2. Moirang Khunou Mayai 3. Moirang Khunou Makha	For All Voters	1016	2Kms	


 District Election Officer/DC
 Bishnupur


Sl.No. of Polling Station	Locality	Building in which it will be located	Area of the Polling Station	Whether there is a separate entrance and exit if not reasons	Polling Areas	Whether for all voters or men only or women only	Total No. of Voters assigned	Maximum distance that voter will have to travel to reach the PS	Remarks
28/24	Kha Thinungei (A)	Thanga Lawai Government Primary School (R/W)	20sq.m	Yes	1. Thangalawai Mamang 2. Thangalawai Khuman 3. Thangalawai Sabal	For All Voters	1025	2Kms	
28/25	Kha Thinungei (B)	Thanga Lawai Government Primary School (L/W)	20sq.m	Yes	1. Thangalawai 2. Kangshoibi Mapal	For All Voters	940	2Kms	
28/26	Keirenphabi	Keirenphabi Government Junior High School	20sq.m	Yes	1. Keirenphabi Maning Leikai 2. Keirenphabi Mamang Leikai	For All Voters	1158	2Kms	
28/27	Khordak	Khordak Government Primary School	20sq.m	Yes	1. Khordak Awang 2. Khordak Mayai 3. Khordak Ichin	For All Voters	513	2Kms	
28/28	Nongmaikhong	Nongmaikhong Primary School	20sq.m	Yes	1. Nongmaikhong Awang 2. Nongmaikhong Mayai 3. Nongmaikhong Makha	For All Voters	756	2Kms	
28/29	Champu Khangpok	Upper Primary School, Karang	20sq.m	Yes	1. Champu Khangpok	For All Voters	315	2Kms	

Total number. of voters :22829
Total number of Polling Stations proposed :29
Average number of voters per polling station :787

Dated: Bishnupur, the 8th June, 2026.


(Pooja Elangbam)
District Election Officer
Bishnupur District

*District Election Officer/DC
Bishnupur*



**GOVERNMENT OF MANIPUR
OFFICE OF THE DISTRICT ELECTION OFFICER/DC: BISHNUPUR DISTRICT**



NOTICE FOR PUBLICATION OF DRAFT LIST OF POLLING STATIONS FOR THE YEAR 2026

No.7/SIR/DEO-BPR/2026: In pursuance of the provisions of section 25 of the Representation of the People Act, 1951, I, **Pooja Elangbam**, District Election Officer, of Bishnupur District in the State Manipur hereby provide for **29-Kumbi Assembly Constituency** with previous approval of the Election Commission, the polling stations specified in the appended list for the polling areas or group of voters noted against each.

Date: 8th June, 2026


Pooja Elangbam
**(Pooja Elangbam)
District Election Officer
Bishnupur District**

*District Election Officer/DC
Bishnupur*

**ANNEXURE – I
(CHAPTER -3, PARA 3.2)
LIST OF POLLING STATIONS**

For 29-Kumbi Assembly Constituency comprised within the 1-Inner Manipur Parliamentary Constituency.


Sl. No. of Polling Station	Locality	Building in which it will be located	Area of the Polling Station	Whether there is a separate entrance and exit and if not reasons	Polling Areas	Whether for all voters only or men only or women only	Total Number s of Voters Assigned	Maximum distance a voter will have to travel to reach the Polling Station	Remarks
1	2	3	4	5	6	7	8	9	10
1	Phougakchao Ikhai (A)	Saiton No.1 Government Primary School	More than 20 sq.mts.	Yes	1-Phougakchao Ikhai Awang Leikai, 2-Phougakchao Ikhai Bazaar, 3-Phougakchao Ikhai Mamang,	All	961	Less than 2 Kms	
2	Phougakchao Ikhai (B)	Phougakchao Ikhai Bazar Community Hall	More than 20 sq.mts.	Yes	1-Phougakchao Ikhai Maning Leikai, 2-Phougakchao Ikhai Mayai Leikai, 3-Phougakchao Ikhai Makha Leikai, 4-Phougakchao Ikhai Bazaar,	All	749	Less than 2 Kms	
3	Torbung	(BNRGSK) Torbung Gram Panchayat	More than 20 sq.mts.	Yes	1-Torbung Shabal, 2-Torbung Gobindpur,	All	772	Less than 2 Kms	




Sl. No. of Polling Station	Locality	Building in which it will be located	Area of the Polling Station	Whether there is a separate entrance and exit and if not reasons	Polling Areas	Whether for all voters only or men only or women only	Total Number s of Voters Assigned	Maximum distance a voter will have to travel to reach the Polling Station	Remarks
4	Torbung Bangla	Phougakchao Ikhai Mamang Leikai Community Hall	More than 20 sq.mts.	Yes	1-Torbung Bangla, 2-Waikhurok,	All	498	Less than 2 Kms	
5	Nganukon Refugee Colony	Nganukon Government Primary School	More than 20 sq.mts.	Yes	1-Nganukon No. 3, 2-Nganukon No. 5,	All	1061	Less than 2 Kms	
6	Saiton (A)	Saiton Government High School (W/W)	More than 20 sq.mts.	No	1-Heiyaikon, 2-Saiton Maning, 3-Saiton Awang,	All	896	Less than 2 Kms	
7	Saiton (B)	Saiton Government High School (E/W)	More than 20 sq.mts.	No	1-Saiton Awang Leikai, 2-Saiton Mamang Leikai, 3-Saiton Bazaar,	All	802	Less than 2 Kms	
8	Saiton (C-1)	Salankonjil Government Primary School(N/W)	More than 20 sq.mts.	Yes	1-Leitanpokpi, 2-Salankonjil,	All	762	Less than 2 Kms	
9	Saiton (C-2)	Salankonjil Government Primary School(S/W)	More than 20 sq.mts.	Yes	1-Sagolpat, 2-Wathalambi, 3-Salankonjil part- 2, 4-Leitanpokpi,	All	764	Less than 2 Kms	
10	Kumbi M.E Leikai	Kumbi Government Central High School	More than 20 sq.mts.	Yes	1-Kumbi Khaidem Leikai, 2-Kumbi Khullakpam Leikai, 3-Kumbi M.E. Leikai, 4-Kumbi Leirak Achouba,	All	756	Less than 2 Kms	
11	Kumbi Ishing Chaiba	Kumbi Sandhong Upper Primary School	More than 20 sq.mts.	Yes	1-Kumbi Ishing Chaiba Leikai, 2-Kumbi Awang Leikai,	All	465	Less than 2 Kms	
12	Kumbi (B-1)	Kumbi Terakhunou Government Lower Primary School(E/W)	More than 20 sq.mts.	Yes	1-Kumbi Lai Sandhong Mamang, 2-Kumbi Terakha, 3-Kumbi Terakha Sana Khongnang Leikai, 4-Kumbi Haojam Leikai, 5-Kumbi Uchan Makhong,	All	741	Less than 2 Kms	


District Election Officer/DC
Bishnupur


Sl. No. of Polling Station	Locality	Building in which it will be located	Area of the Polling Station	Whether there is a separate entrance and exit and if not reasons	Polling Areas	Whether for all voters only or men only or women only	Total Number s of Voters Assigned	Maximum distance a voter will have to travel to reach the Polling Station	Remarks
13	Kumbi (B-2)	Kumbi Terakhunou Government Lower Primary School(W/W)	More than 20 sq.mts.	Yes	1-Kumbi Uchan Makhong, 2-Kumbi Terakha, 3-Kumbi Uyungkhong, 4-Kumbi Kor,	All	814	Less than 2 Kms	
14	Kumbi Bazar	Kumbi Government Primary School	More than 20 sq.mts.	Yes	1-Kumbi Bazaar, 2-Kumbi Thong Leikai,	All	523	Less than 2 Kms	
15	Kumbi Makha Leikai	Kumbi Thingel Primary School	More than 20 sq.mts.	Yes	1-Kumbi Makha Leikai,	All	740	Less than 2 Kms	
16	Kumbi (D)	Kumbi Awangkhunou Primary School	More than 20 sq.mts.	Yes	1-Kumbi Mayai Leikai, 2-Kumbi Thangjam Leikai, 3-Kumbi Awang Khunou, 4-Kumbi Laishang Leikai, 5-Awang Khunou Pukhri Achouba Mapal, 6-Kumbi Kangjeibung Mapal,	All	1165	Less than 2 Kms	
17	Kumbi (E)	Kumbi Tomba Government Lower Primary School	More than 20 sq.mts.	No	1-Kumbi Setupur Water Supply Maning, 2-Kumbi Khuga Wangma, 3-Kumbi IB road,	All	1142	Less than 2 Kms	
18	Kumbi (F)	Kumbi Setupur Government Primary School	More than 20 sq.mts.	No	1-Kumbi Setupur Mamang Leikai, 2-Kumbi Setupur Mayai Leikai, 3-Kumbi Setupur Chingya Uchal Lokmang, 4-Kumbi Setupur Lairam Tollomba Leikai,	All	880	Less than 2 Kms	
19	Ithai (A)	Ithai Khunou Government High School	More than 20 sq.mts.	No	1-Ithai Maning Leikai, 2-Ithai Mamang Leikai,	All	823	Less than 2 Kms	




 District Election Officer/DC
 Bishnupur


Sl. No. of Polling Station	Locality	Building in which it will be located	Area of the Polling Station	Whether there is a separate entrance and exit and if not reasons	Polling Areas	Whether for all voters only or men only or women only	Total Number s of Voters Assigned	Maximum distance a voter will have to travel to reach the Polling Station	Remarks
20	Ithai Wapokpi	Kumbi Wapokpi Primary School	More than 20 sq.mts.	Yes	1-Ithai Wapokpi Maning, Mamang and Mayai Leikai	All	545	Less than 2 Kms	
21	Ithai (B)	Wangoo Laikhong Govt. Aided Lower Primary School	More than 20 sq.mts.	No	1-Ithai Mamang Leikai, 2-Ithai Bazaar Maning, 3-Ithai Bazaar Leikai, 4-Ithai Bazaar Mamang Leikai, 5-Ithai Dam Manak, 6-Ithai Laikhong,	All	1173	Less than 2 Kms	
22	Wangoo (A)	Wangoo Sellungkhong Government Lower Primary School	More than 20 sq.mts.	Yes	1-Wangoo Sellungkhong Awang, 2-Wangoo Awang, 3-Wangoo Chithek Leikai,	All	976	Less than 2 Kms	
23	Wangoo (B)	Wangoo Boys Government Lower Primary School	More than 20 sq.mts.	Yes	1-Wangoo Chithek, 2-Wangoo Mayai Leikai, 3-Wangoo Khong Mapal,	All	835	Less than 2 Kms	
24	Wangoo (C)	Wangoo Higher Secondary School	More than 20 sq.mts.	Yes	1-Wangoo Santipur Leikai, 2-Wangoo Sanasam Leikai, 3-Wangoo Parking, 4-Wangoo Thongkhong,	All	803	Less than 2 Kms	
25	Wangoo (D)	Pinjabati Aided High School	More than 20 sq.mts.	No	1-Wangoo Makha Leikai, 2-Wangoo Sandangkhong,	All	728	Less than 2 Kms	
26	Wangoo Terakhong (A)	Kumbi Government High School (E/W)	More than 20 sq.mts.	Yes	1-Wangoo Terakhong Awang, 2-Wangoo Terakhong Mamang,	All	679	Less than 2 Kms	




 District Election Officer/DC
 Bishnupur

Sl. No. of Polling Station	Locality	Building in which it will be located	Area of the Polling Station	Whether there is a separate entrance and exit and if not reasons	Polling Areas	Whether for all voters only or men only or women only	Total Number of Voters Assigned	Maximum distance a voter will have to travel to reach the Polling Station	Remarks
27	Wangoo Terakhong (B)	Kumbi Government High School (W/W)	More than 20 sq.mts.	No	1-Wangoo Terakhong Mamang Leikai, 2-Wangoo Terakhong Maning Leikai	All	989	Less than 2 Kms	
28	Haotak Tampha Khunou	Tamphakhunou Aided Lower Primary School	More than 20 sq.mts.	Yes	1-Haotak Tampha Khunou	All	354	Less than 2 Kms	
29	Wangoo Sabal (A)	Wangoo Sabal Government Primary School (N/W)	More than 20 sq.mts.	Yes	1-Naodakhong Makha Leikai, 2-Naodakhong Mayai Leikai, 3-Naodakhong Awang Leikai,	All	1063	Less than 2 Kms	
30	Wangoo Sabal (B)	Wangoo Sabal Government Primary School (S/W)	More than 20 sq.mts.	Yes	1-Wangoo Sabal Makha Leikai, 2-Wangoo Sabal Awang Leikai,	All	1077	Less than 2 Kms	
31	Borayangbi Awang	Maktab-E-Jamaliya	More than 20 sq.mts.	Yes	1-Borayangbi Awang Leikai	All	731	Less than 2 Kms	PS Borayangbi Awang exceeds 1200 elector. The PS is to be bifurcated as PS (29/31 & 29/32)
32	Borayangbi (A)	Borayangbi Government Primary School (N/W)	More than 20 sq.mts.	Yes	1-Borayangbi Awang Leikai	All	513	Less than 2 Kms	
33	Borayangbi (B)	Borayangbi Government Primary School (S/W)	More than 20 sq.mts.	Yes	1-Borayangbi Thongka, 2-Borayangbi Khunjao Pali, 3-Borayangbi Thoubal Leikai,	All	1028	Less than 2 Kms	




 District Election Officer/DC
 Bishnupur



Sl. No. of Polling Station	Locality	Building in which it will be located	Area of the Polling Station	Whether there is a separate entrance and exit and if not reasons	Polling Areas	Whether for all voters only or men only or women only	Total Number of Voters Assigned	Maximum distance a voter will have to travel to reach the Polling Station	Remarks
34	Chairen Leingangtabi	Boralaingoubi Government Lower Primary School	More than 20 sq.mts.	Yes	1-Laingoubi, 2-Khoijumantabi, 3-Chairel Mangjing, 4-Chairen Leingangtabi, 5-Khulakpat,	All	1119	Less than 2 Kms	Proposal for shifting of the PS building 29/33 due to poor condition and its location in a red-zone area.
35	Tangjeng Pombikhok (A)	Pombikhok Lower Primary School (Southern Wing)	More than 20 sq.mts.	No	1-Tangjeng Chingya Leikai, 2-Napat, 3-Tangjeng Turelmapal,	All	788	Less than 2 Kms	
36	Tangjeng Pombikhok (B)	Pombikhok Lower Primary School (Northern Wing)	More than 20 sq.mts.	Yes	1-Ningthouta Chandon Pokpi, 2-Pombikhok, 3-Chingyapat, 4-Khongbal Leikai,	All	572	Less than 2 Kms	

1. Total Number of Voters: **29287**
2. Total Number of Polling Station proposed: **36**
3. Average number of voters per polling station: **814**

Dated: Bishnupur, the 8th June, 2026.

(Pooja Elangbam)
District Election Officer
Bishnupur District

*District Election Officer/DC
Bishnupur*